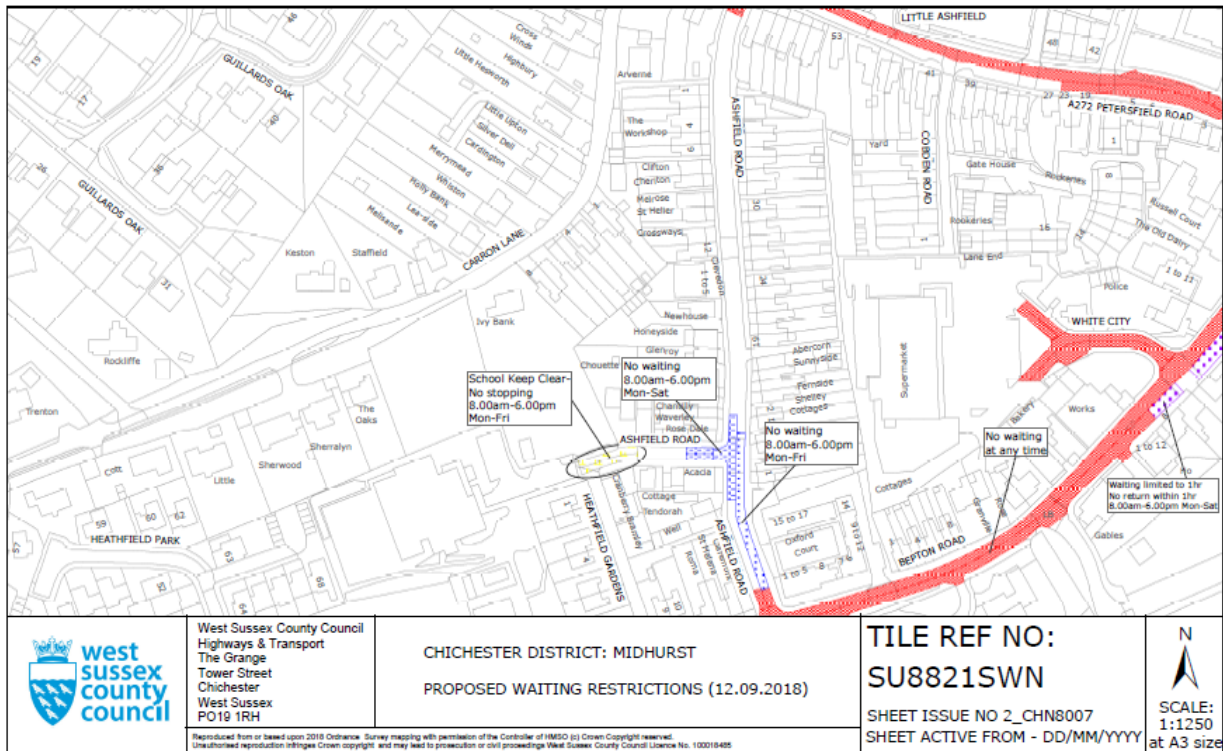
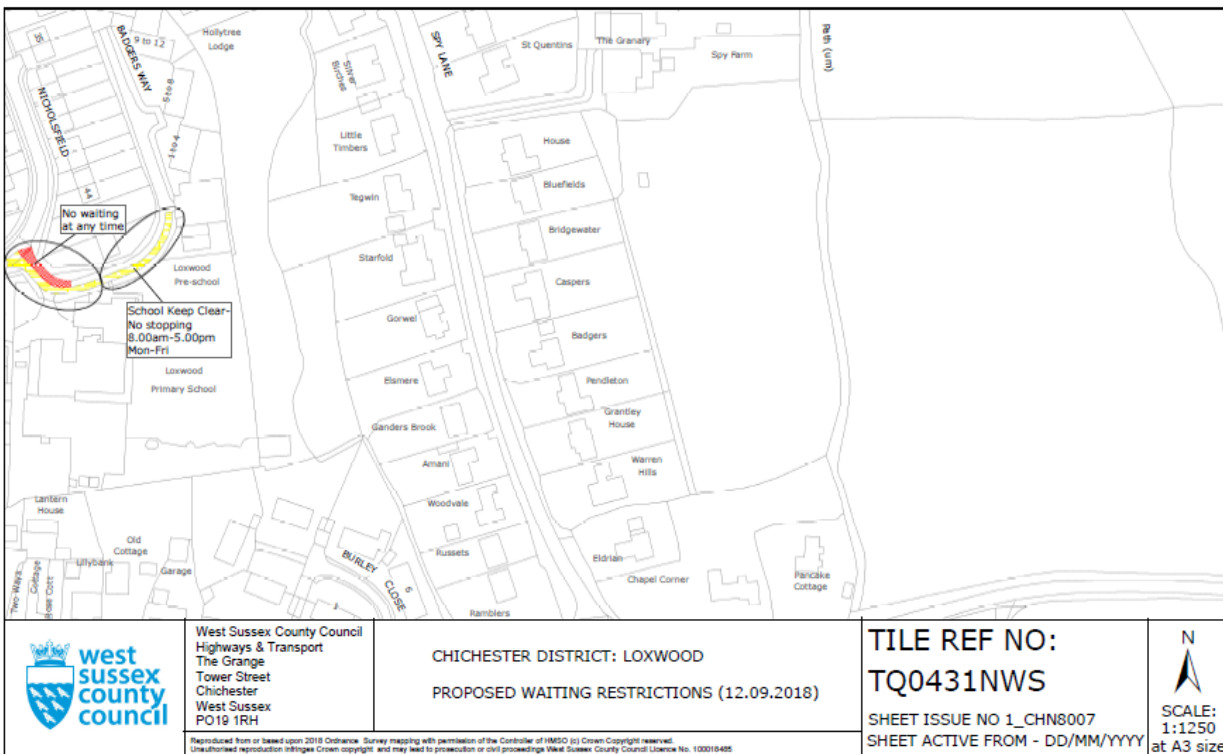


Appendix A – Plans of Proposals

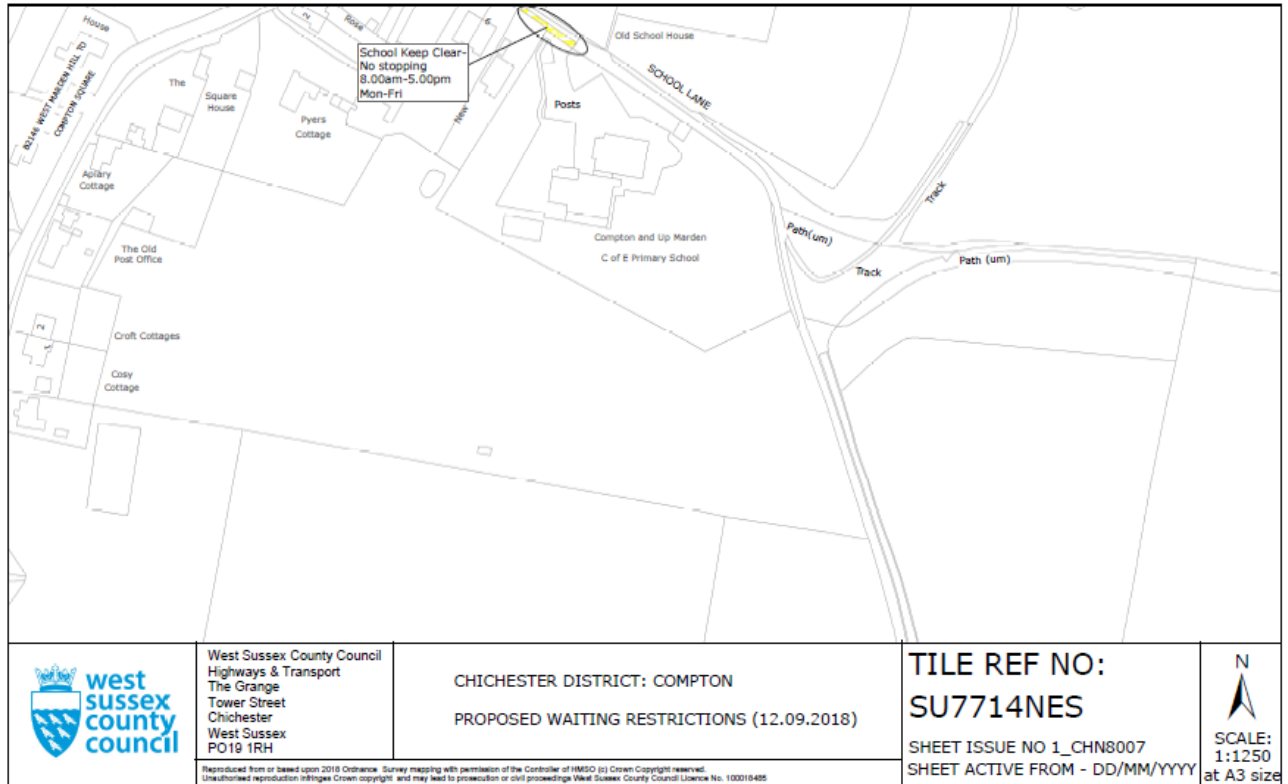
A.1 Midhurst, Ashfield Road



A.2 Loxwood, Badgers Way and Nicholsfield



A.3 Compton, School Lane



 <p>west sussex county council</p>	<p>West Sussex County Council Highways & Transport The Grange Tower Street Chichester West Sussex PO19 1RH</p>	<p>CHICHESTER DISTRICT: COMPTON PROPOSED WAITING RESTRICTIONS (12.09.2018)</p>	<p>TILE REF NO: SU7714NES SHEET ISSUE NO 1_CHN8007 SHEET ACTIVE FROM - DD/MM/YYYY</p>	<p>N SCALE: 1:1250 at A3 size</p>
--	--	--	--	---

Reproduced from or based upon 2018 Ordnance Survey mapping with permission of the Controller of HMSO (c) Crown Copyright reserved. Unauthorised reproduction infringes Crown copyright and may lead to prosecution or civil proceedings West Sussex County Council Licence No. 100010405